

AU2

Data: 10/05/2019 - n. T123988 - Richiedente: MSTSFNS9P26A9440

Agenzia del Territorio  
**CATASTO FABBRICATI**  
Ufficio provinciale di  
Bologna

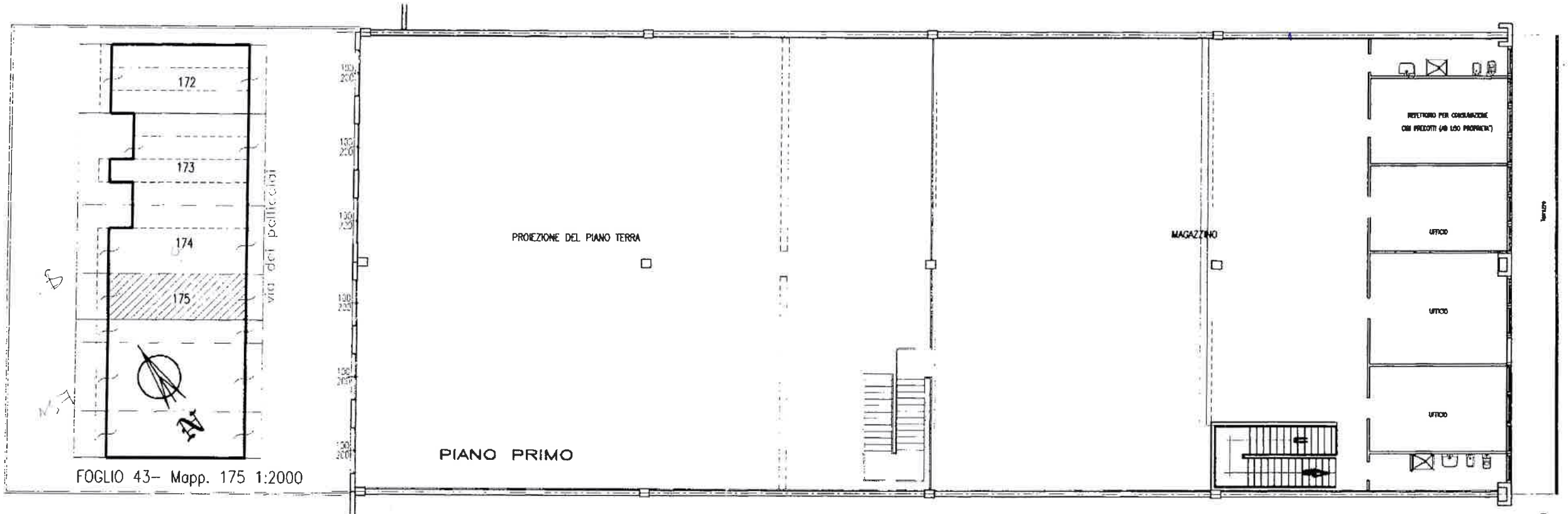
Dichiarazione protocollo n. 000299738 del 20/11/2003  
Planimetria di u.i.u. in Comune di Argelato  
Via Dei Pellicciai Blocco 1 civ. 9

Identificativi Catastali:  
Sezione:  
Foglio: 43  
Particella: 175  
Subalterno:

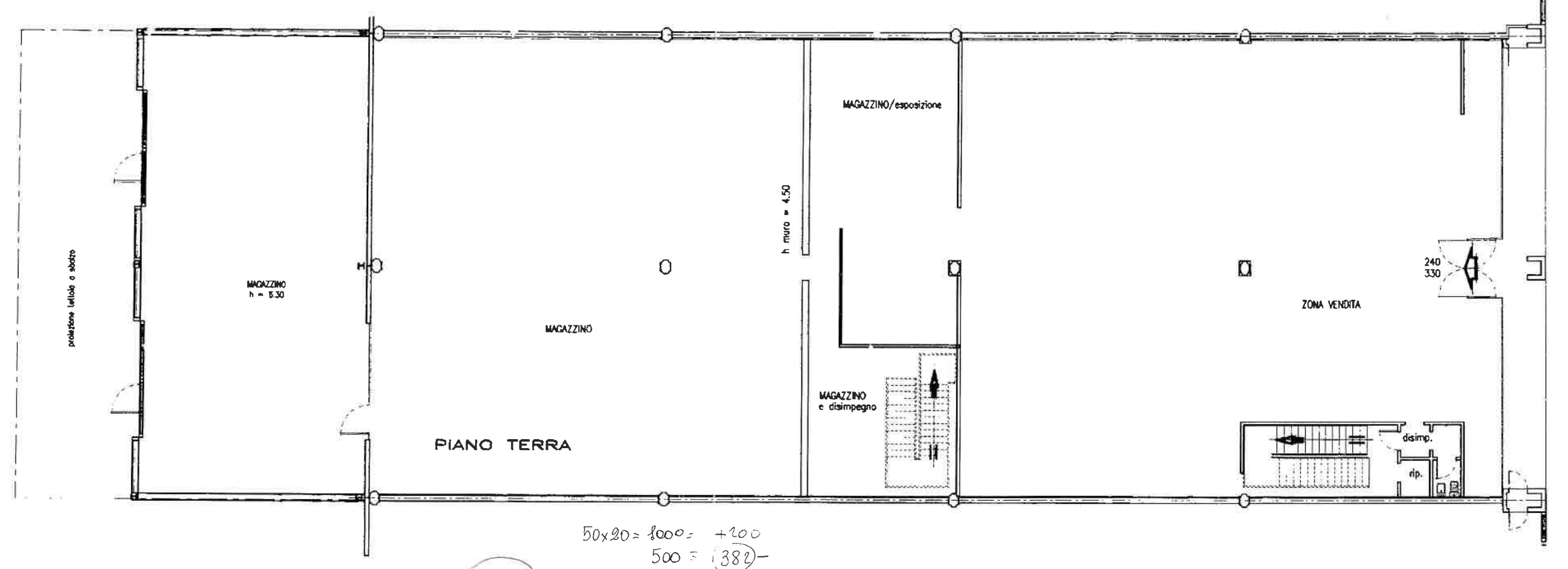
Compilata da:  
Ferrari Piero  
Iscritto all'albo:  
Geometri  
Prov. Bologna N. 2029

Data: 10/05/2019 - n. T123988 - Richiedente: MSTSFNS9P26A9440  
Totale schede: 1 - Formato di acquisizione: A3(297x420) - Formato stampa richiesto: A3(297x420)  
Ultima planimetria in atti

n.1 Scala 1:200



FOGLIO 43- Mapp. 175 1:2000





$$50 \times 20 = 1000 = +200$$

$$500 = 382 -$$

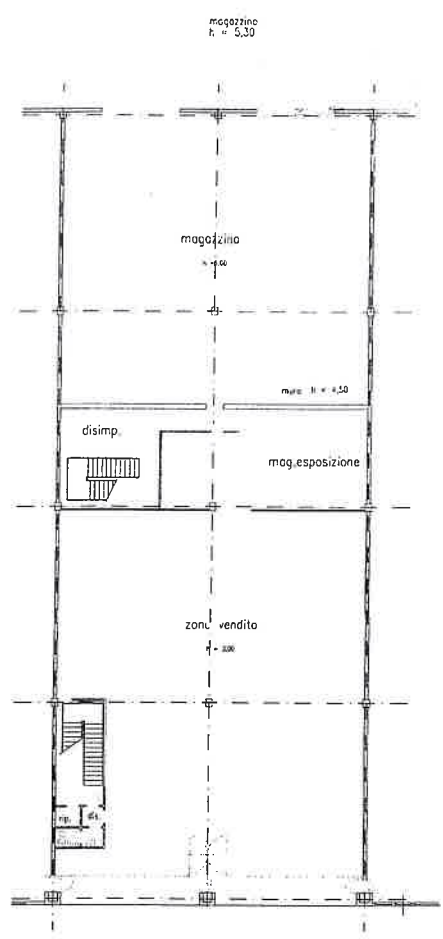
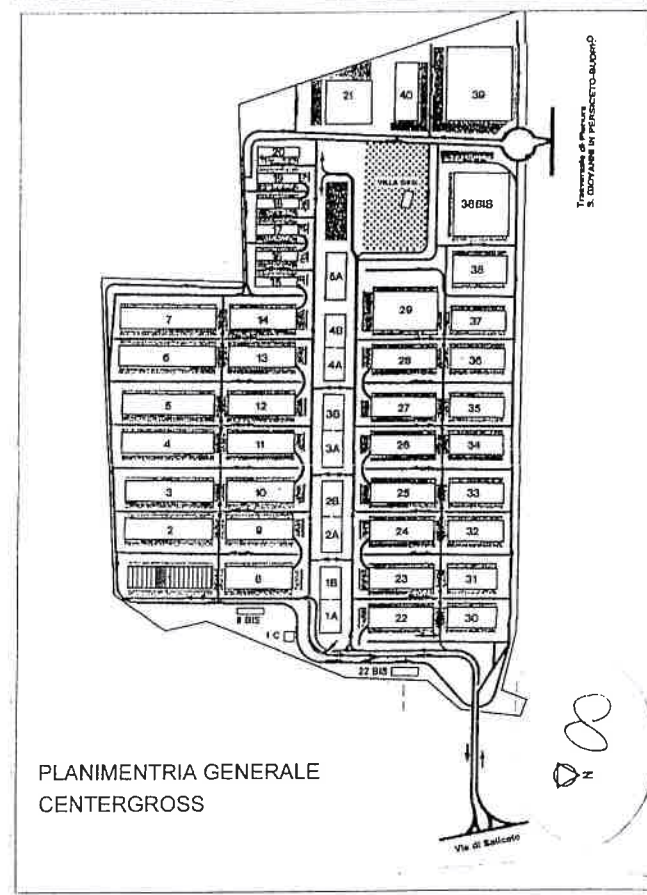
$$118 =$$

1527

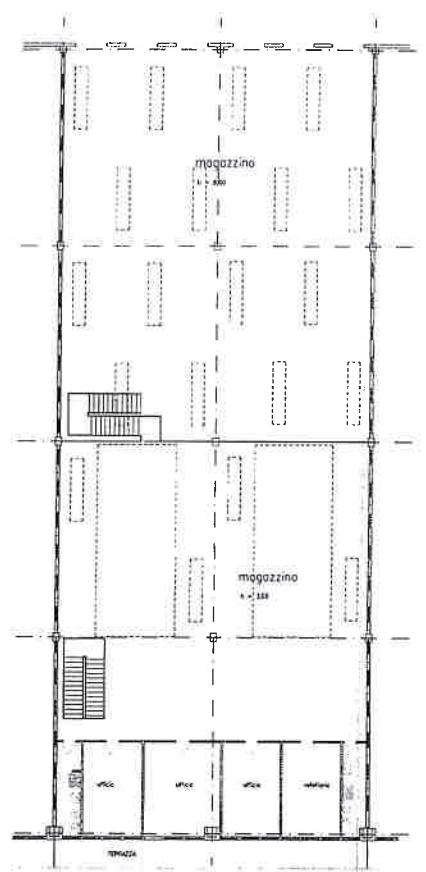
10 metri



FOTO

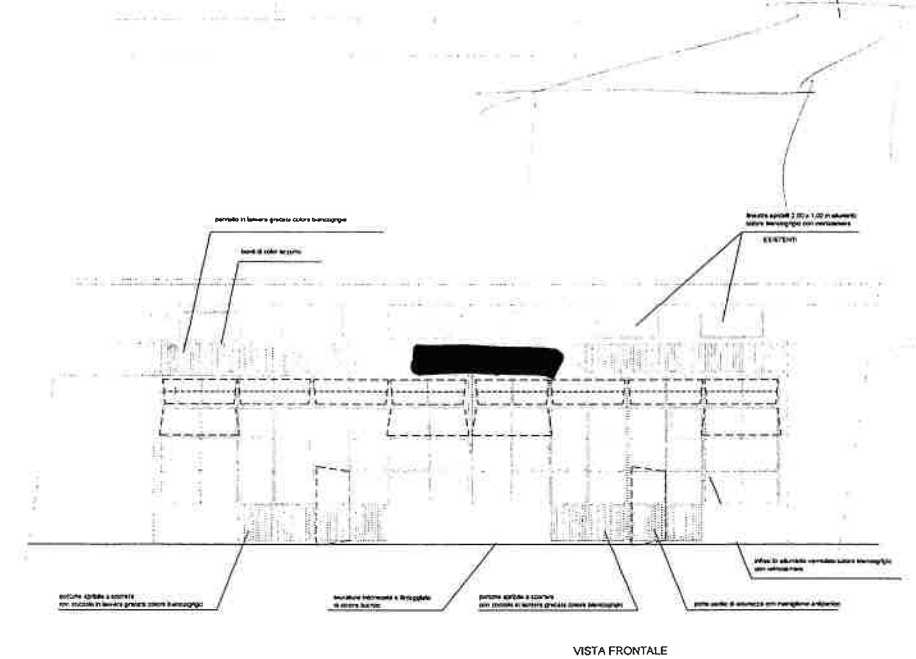
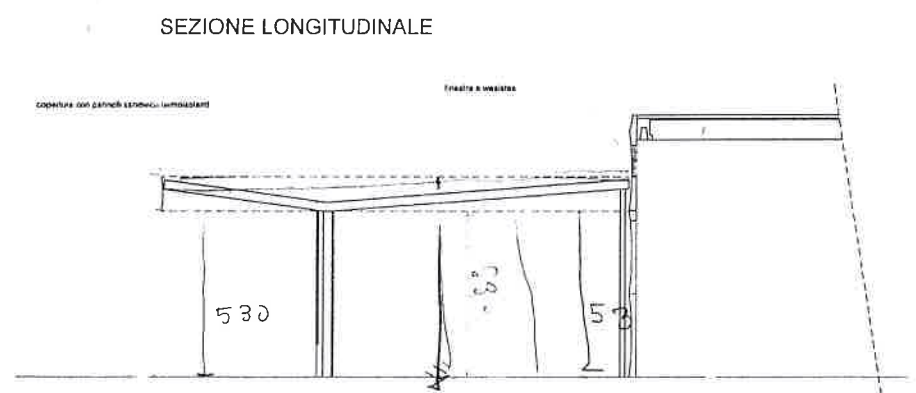


PIANO TERRA



PIANO PRIMO

PROGETTO



**COMUNE DI ARGELATO**

PROGETTO PER L'AMPLIAMENTO  
DI UNA UNITA' IMMOBILIARE  
DEL BLOCCO 2 DEL CENTERGROSS

CONCESSIONE EDILIZIA 2002/128

COMITENTE: [REDACTED]

PROGETTISTA D.L. [REDACTED]

OGGETTO TAVOLA

ELABORATO GRAFICO

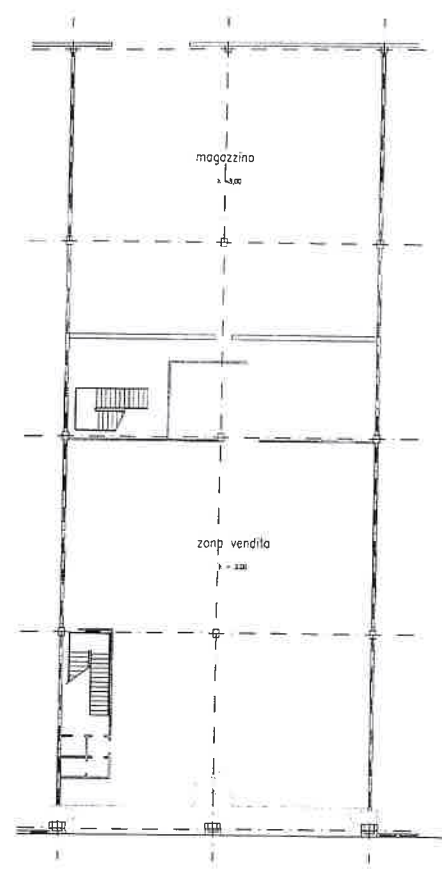
1

ARCHIVIO: [REDACTED]

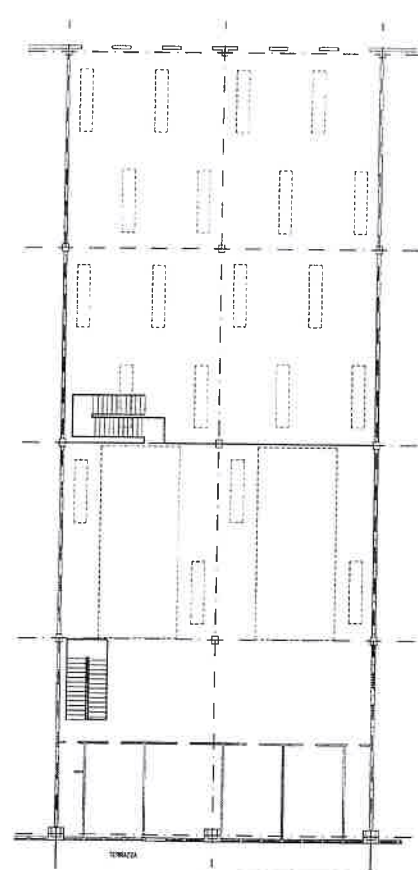
DATA: AGOSTO 2002

SCALA: [REDACTED]

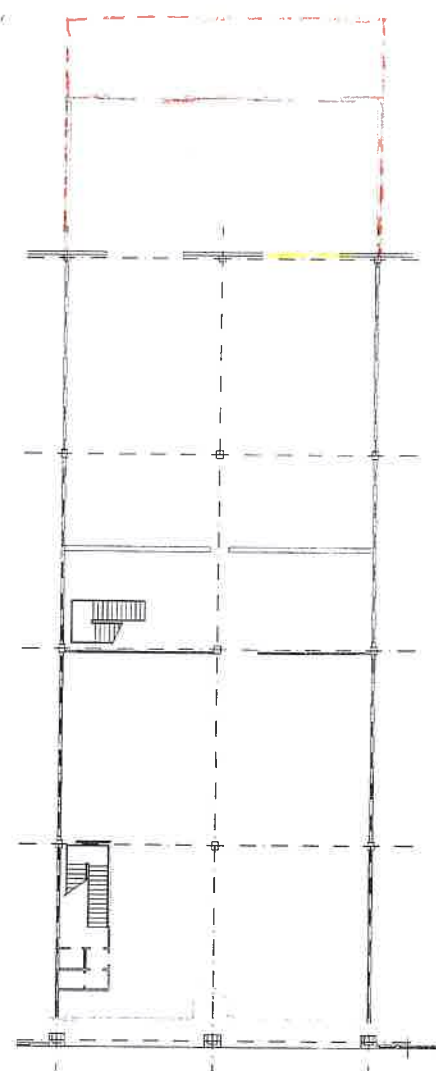
NUM. AZ.	EMISSIONE	FCB	FC
DATA, MOD.	DESCRIZIONE	DEGNATO	VISTO




PIANO TERRA



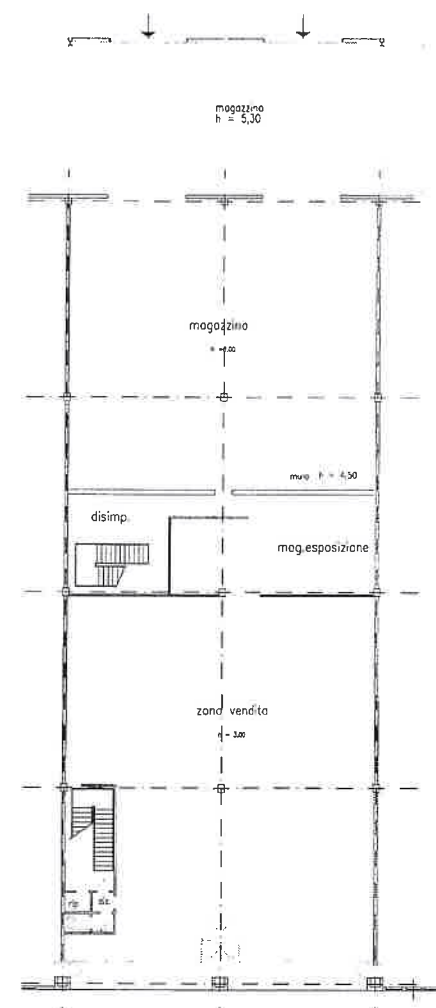
PIANO PRIMO



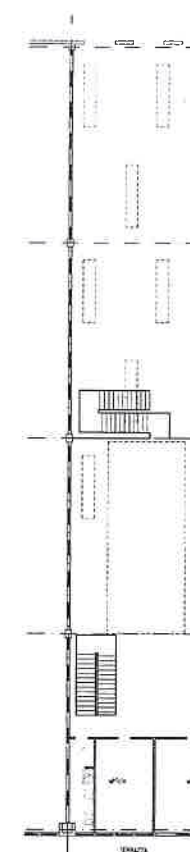
PIANO TERRA



PIANO PRIMO



PIANO TERRA



PIANO PRIMO

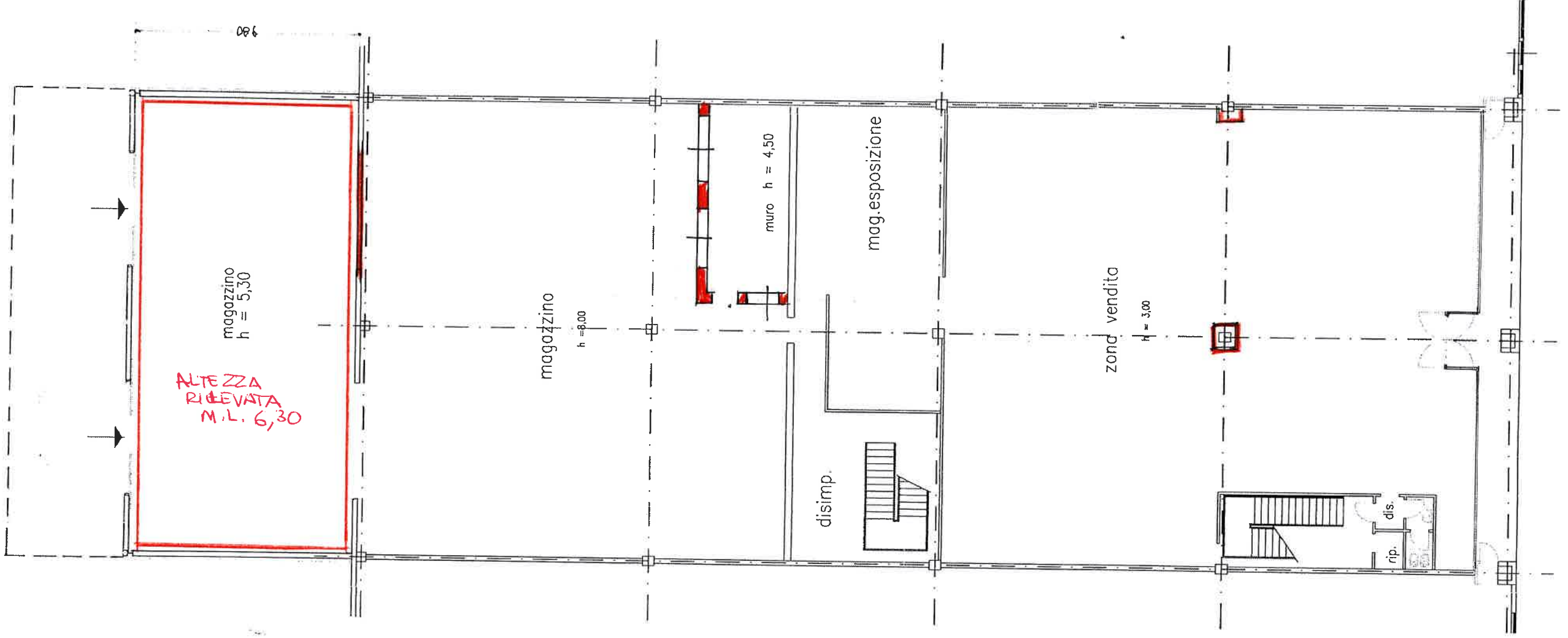
STATO DI FATTO



INTERVENTI EDILIZI

PROGETTO

AU19/A

7:200





-  DEMOLIZIONE
-  NUOVA COSTRUZIONE

P.T.

A419A

P1°

1:200

-  DEMOLIZIONE
-  NUOVA COSTRUZIONE

